

R80

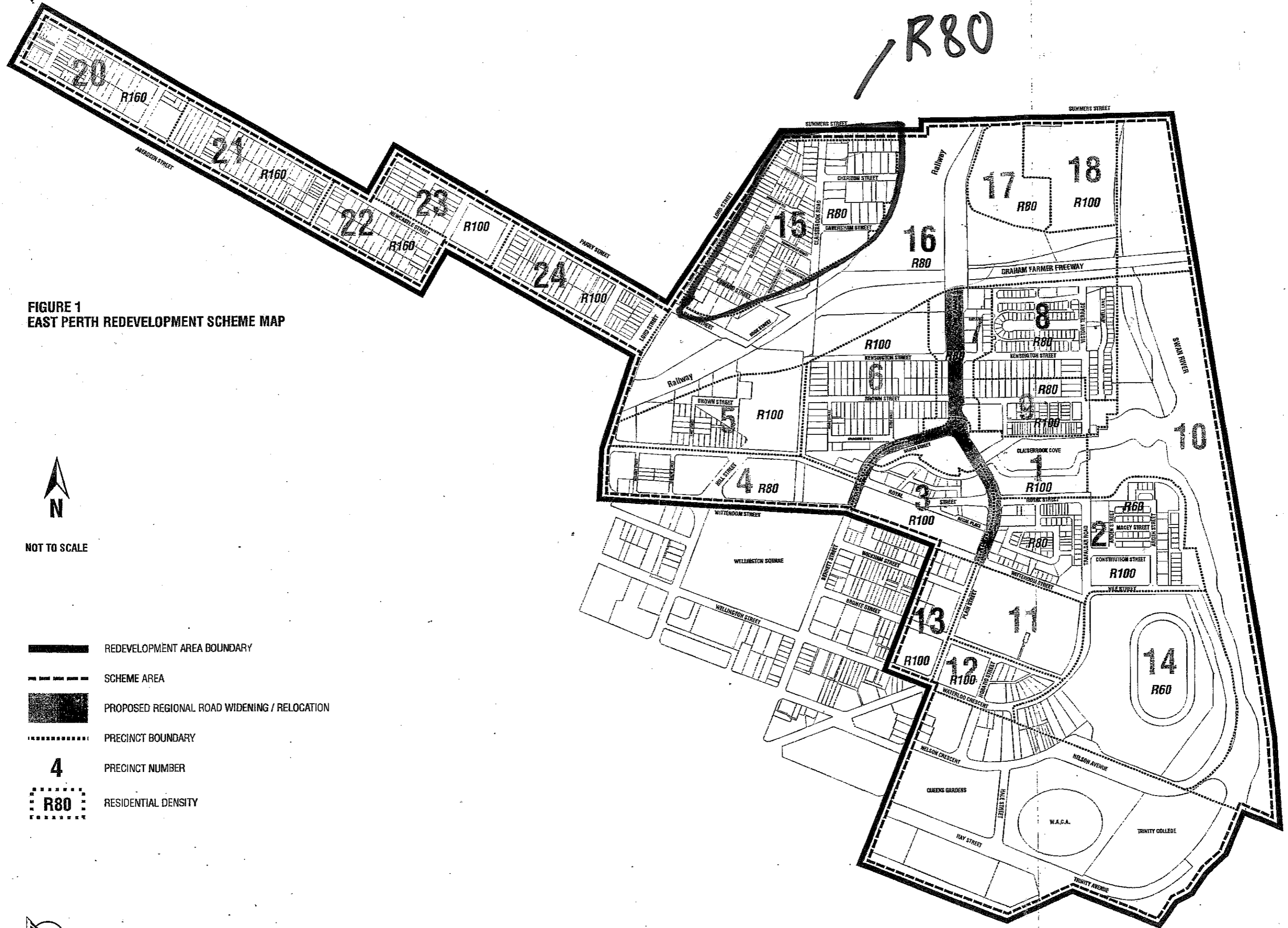







FIGURE 1
EAST PERTH REDEVELOPMENT SCHEME MAP



NOT TO SCALE

-  REDEVELOPMENT AREA BOUNDARY
-  SCHEME AREA
-  PROPOSED REGIONAL ROAD WIDENING / RELOCATION
-  PRECINCT BOUNDARY
- 4** PRECINCT NUMBER
-  RESIDENTIAL DENSITY

