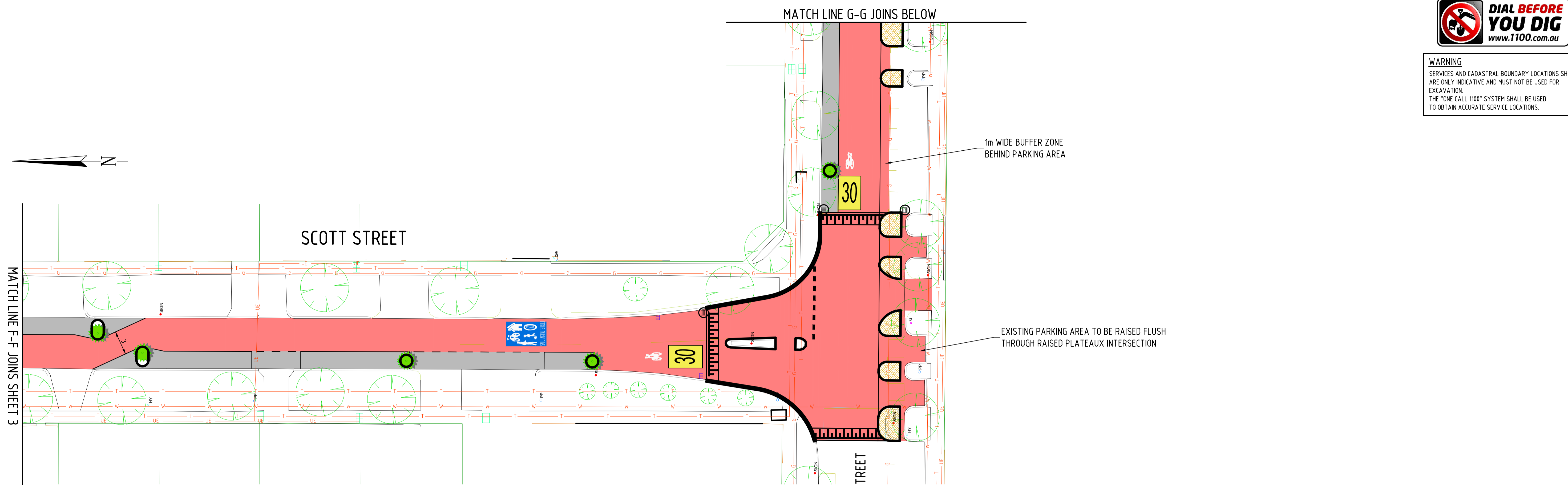


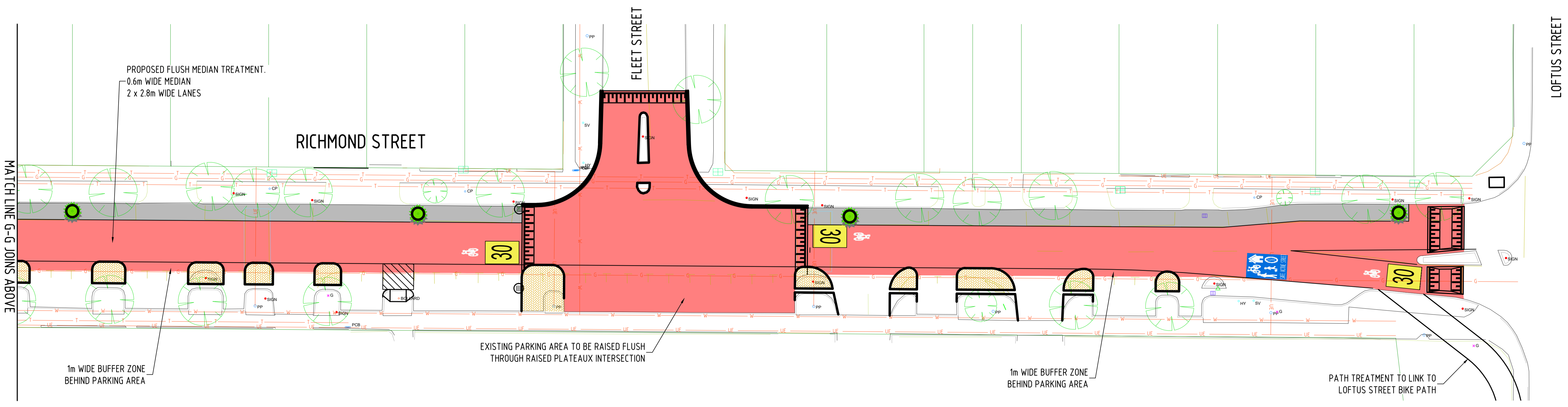




**WARNING**  
 SERVICES AND CADASTRAL BOUNDARY LOCATIONS SHOWN ARE ONLY INDICATIVE AND MUST NOT BE USED FOR EXCAVATION. THE "ONE CALL 1100" SYSTEM SHALL BE USED TO OBTAIN ACCURATE SERVICE LOCATIONS.



-  FULL SIZE STREET TREE (SPECIES TBD)
-  SMALL SHRUB - LESS THAN 1m TALL (SPECIED TBD)




**CITY OF VINCENT**  
 244 VINCENT STREET LEEDERVILLE, 6007  
 TECHNICAL SERVICES

MARK	DATE	MADE BY	AMENDMENT
3	7 MAR 18	SR	MODIFICATIONS AS PER PEER REVIEW
2	18 OCT 17	SR	BOURKE STREET ADDED TO DRAWING SET
1	17 OCT 17	SR	MODIFICATIONS AS PER DoT COMMENTS

**CITY OF VINCENT**  
 244 VINCENT STREET LEEDERVILLE, 6007  
 TECHNICAL SERVICES

THIS DRAWING REMAINS THE PROPERTY OF THE TOWN OF VINCENT AND MUST NOT BE RETAINED, COPIED OR USED WITHOUT THE AUTHORITY OF THE MANAGER, TECHNICAL SERVICES

SCALE:	1:100 (A1)
DATE:	OCTOBER 2017
DESIGN:	SR
DRAWN:	SR
CHECK:	CW
APPROVED:	
DIRECTOR TECHNICAL SERVICES	

**SHAKESPEARE & SCOTT STREETS  
 BICYCLE BOULEVARDE - STAGE 2  
 SCARBOROUGH BEACH RD TO RICHMOND ST  
 CONCEPT PLAN**

TECHNICAL SERVICES  
 DRAWING NO:  
**3455-CP-04**